



Viewing Information

This photograph and visualisation is a cylindrical projection panorama. Hold this sheet at a comfortable arm's length from your eyes and curve the image through 90° and turn head to view. Alternatively, the visualisation can be laid flat and viewed by scanning left or right parallel to the sheet maintaining a 50cm viewing distance between your eye and the page.

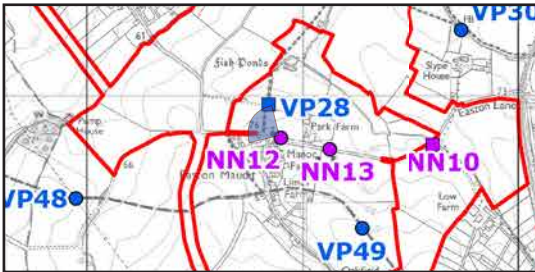
This visualisation is a tool for assessment and is best used for comparison in the field from the viewpoint location shown. It cannot be considered a substitute for visiting the viewpoint location.

Technical Information

Refer to accompanying Technical Methodology.

Printing Note

This viewpoint visualisation is spread across a single sheet 841mm wide and 297mm high. To give the correct viewing distance the sheet should be printed at a scale of 1:1 on large format paper and cut to size. Do not print at A3.



Viewpoint location and extent of view.

Distance to nearest field boundary (approximate): 249.5m



Green Hill Solar Farm

Viewpoint NN12

Church of St Peter and St Paul, Easton Maudit Conservation Area - Existing Winter View

Figure 8.14.NN12

EN010170/APP/GH6.4.8.14.NN12



Viewing Information

This photograph and visualisation is a cylindrical projection panorama. Hold this sheet at a comfortable arm's length from your eyes and curve the image through 90° and turn head to view. Alternatively, the visualisation can be laid flat and viewed by scanning left or right parallel to the sheet maintaining a 50cm viewing distance between your eye and the page.

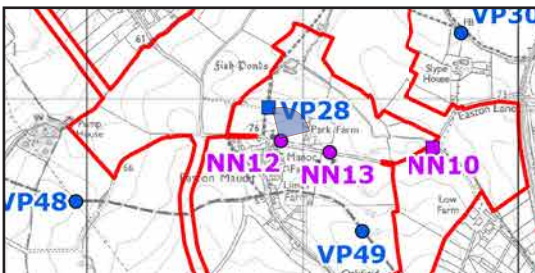
This visualisation is a tool for assessment and is best used for comparison in the field from the viewpoint location shown. It cannot be considered a substitute for visiting the viewpoint location.

Technical Information

Refer to accompanying Technical Methodology.

Printing Note

This viewpoint visualisation is spread across a single sheet 841mm wide and 297mm high. To give the correct viewing distance the sheet should be printed at a scale of 1:1 on large format paper and cut to size. Do not print at A3.



Viewpoint location and extent of view.

Distance to nearest field boundary (approximate): 249.5m

Green Hill Solar Farm

Viewpoint NN12
Church of St Peter and St Paul, Easton Maudit Conservation Area - Existing Winter View
Figure 8.14.NN12
EN010170/APP/GH6.4.8.14.NN12



Viewing Information

This photograph and visualisation is a cylindrical projection panorama. Hold this sheet at a comfortable arm's length from your eyes and curve the image through 90° and turn head to view. Alternatively, the visualisation can be laid flat and viewed by scanning left or right parallel to the sheet maintaining a 50cm viewing distance between your eye and the page.

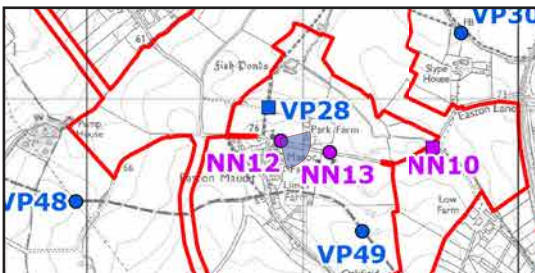
This visualisation is a tool for assessment and is best used for comparison in the field from the viewpoint location shown. It cannot be considered a substitute for visiting the viewpoint location.

Technical Information

Refer to accompanying Technical Methodology.

Printing Note

This viewpoint visualisation is spread across a single sheet 841mm wide and 297mm high. To give the correct viewing distance the sheet should be printed at a scale of 1:1 on large format paper and cut to size. Do not print at A3.



Viewpoint location and extent of view.

Distance to nearest field boundary (approximate): 249.5m

Green Hill Solar Farm

Viewpoint NN12
Church of St Peter and St Paul, Easton Maudit Conservation Area - Existing Winter View
Figure 8.14.NN12
EN010170/APP/GH6.4.8.14.NN12



Viewing Information

This photograph and visualisation is a cylindrical projection panorama. Hold this sheet at a comfortable arm's length from your eyes and curve the image through 90° and turn head to view. Alternatively, the visualisation can be laid flat and viewed by scanning left or right parallel to the sheet maintaining a 50cm viewing distance between your eye and the page.

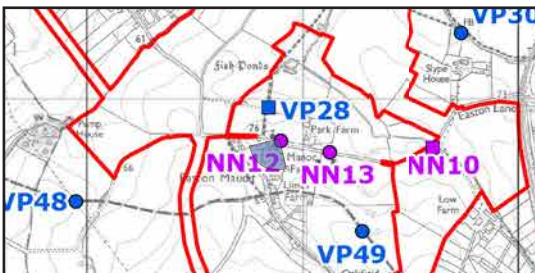
This visualisation is a tool for assessment and is best used for comparison in the field from the viewpoint location shown. It cannot be considered a substitute for visiting the viewpoint location.

Technical Information

Refer to accompanying Technical Methodology.

Printing Note

This viewpoint visualisation is spread across a single sheet 841mm wide and 297mm high. To give the correct viewing distance the sheet should be printed at a scale of 1:1 on large format paper and cut to size. Do not print at A3.



Viewpoint location and extent of view.

Distance to nearest field boundary (approximate): 249.5m

Green Hill Solar Farm

Viewpoint NN12
Church of St Peter and St Paul, Easton Maudit Conservation Area - Existing Winter View
Figure 8.14.NN12
EN010170/APP/GH6.4.8.14.NN12